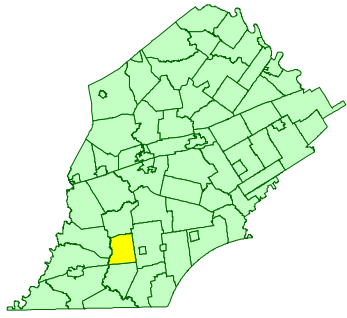

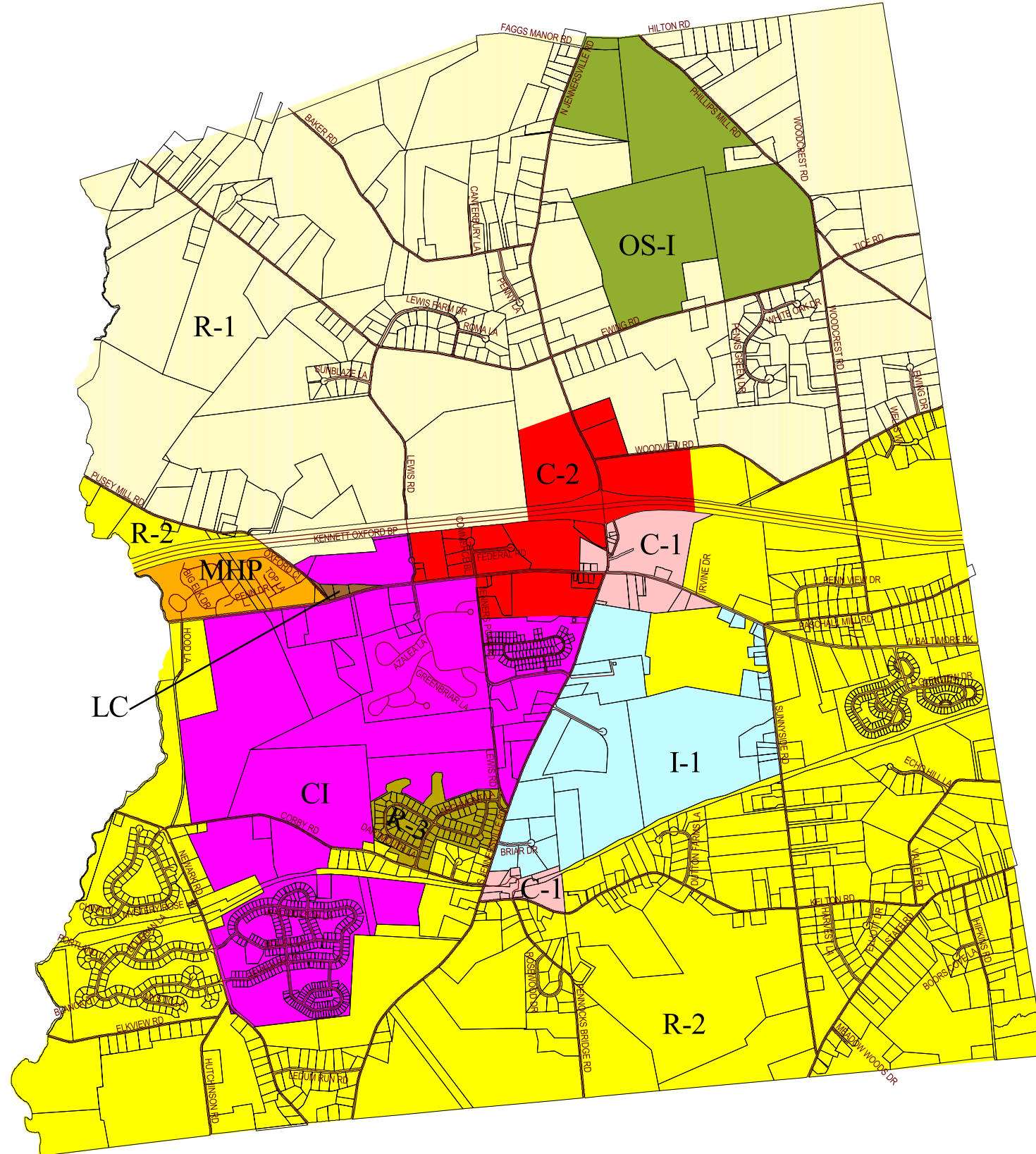


MUNICIPALITY LOCATION



TOWNSHIP OFFICE
260 LEWIS ROAD
PO BOX 39
WEST GROVE, PA 19390-0039

Zone	Acres
C-1	81.66
C-2	199.33
CI	727.47
I-1	288.10
LC	4.26
MHP	61.34
OS-I	296.45
R-1	2090.45
R-2	2371.66
R-3	55.03
TOTAL	6175.75



PENN TOWNSHIP Municipal Zoning Map

Map Created: October 31, 2006
Zoning Adopted: November 23, 2004

Penn Zoning Districts

- C-1 - Village Commercial
- C-2 - Special Limited Business
- CI - Community Institutional
- I-1 - Limited Industrial
- LC - Limited Commercial Service
- MHP - Mobile Home Park
- OS-I - Open Space Institutional
- R-1 - Residential
- R-2 - Residential
- R-3 - Residential
- Road Centerlines
- Parcel Boundaries

IMPORTANT NOTICE:
The Official Zoning Map in the municipal building shall be the final authority regarding the current zoning status of land, buildings, and other structures.

NOTES: Not for engineering purposes.

Landbase Source: Planimetric features have been compiled to meet the National Map Accuracy Standard of 1:24,000 scale mapping using first order, fully analytical digital stereoplotters, from aerial photography dated March, 2000, controlled analytically from ground points captured using first order GPS equipment. Planimetric coordinates were based on the PA State Plane Coordinate System South Zone and North American Datum 1983.

Copyright (c) 2006. County of Chester, PA. All Rights Reserved.

LIMITATION AND LIABILITY OF USE: This map was digitally compiled for internal maintenance and developmental use by the County of Chester, PA to provide index to parcels and for other reference purposes. Parcel lines do not represent actual field surveys of premises. County of Chester, PA makes no claims as to the completeness, accuracy or content of any data contained herein, and makes no representation of any kind, including, but not limited to, the warranties of merchantability or fitness for a particular use, nor are any such warranties to be implied or inferred, with respect to the information or data furnished herein.

No part of this document may be reproduced, stored in a retrieval system or transmitted in any form or by any means electronic, mechanical, photocopied, recorded or otherwise, except as expressly permitted by the County of Chester, PA.

0.5 0 0.5 Miles

